




Merced Irrigation District Watershed



MID WATERSHED FACTS

Average Annual Run-Off	987,000 acre feet
New Exchequer Dam	
Lake McClure Reservoir Capacity (<i>gross pool</i>)	1,024,600 acre feet
Lake McClure Surface Area (<i>gross pool</i>)	7,110 acres
Merced River Drainage at New Exchequer	1,037 sq. miles
McSwain Dam	
Lake McSwain Reservoir Capacity (<i>gross pool</i>)	9,730 acre feet
Lake McSwain Surface Area (<i>gross pool</i>)	308 acres
Merced River Drainage at McSwain	1,054 sq. miles

MID IRRIGATION FACTS

Gross Acres: Approximately	154,394 acres
Irrigable Acres:	123,064 acres
Total Miles of Irrigation System:	793 miles
Delivery Gates:	Over 4000 gates

